

**Part III
Attachment III-F
Appendix III-F.1**

GROUNDWATER MONITORING PLAN FIGURES

**Pescadito Environmental Resource Center
MSW No. 2374
Webb County, Texas**

PESCADITO
ENVIRONMENTAL RESOURCE CENTER

**Initial Submittal March 2015
Revised September 2015**


**Prepared for:
Rancho Viejo Waste Management, LLC
1116 Calle del Norte
Laredo, TX 78041**

**Prepared by:
CB&I Environmental and
Infrastructure, Inc.**



**12005 Ford Rd, Suite 600
Dallas, TX 75234**

9-18-2015




This document is released for the purpose of permitting only under the authority of Michael W. Oden, P.E. #67165. It is not to be used for bidding or construction. Texas Registered Engineering Firm F-5650.

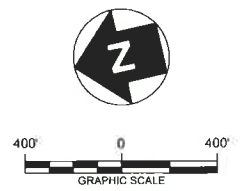
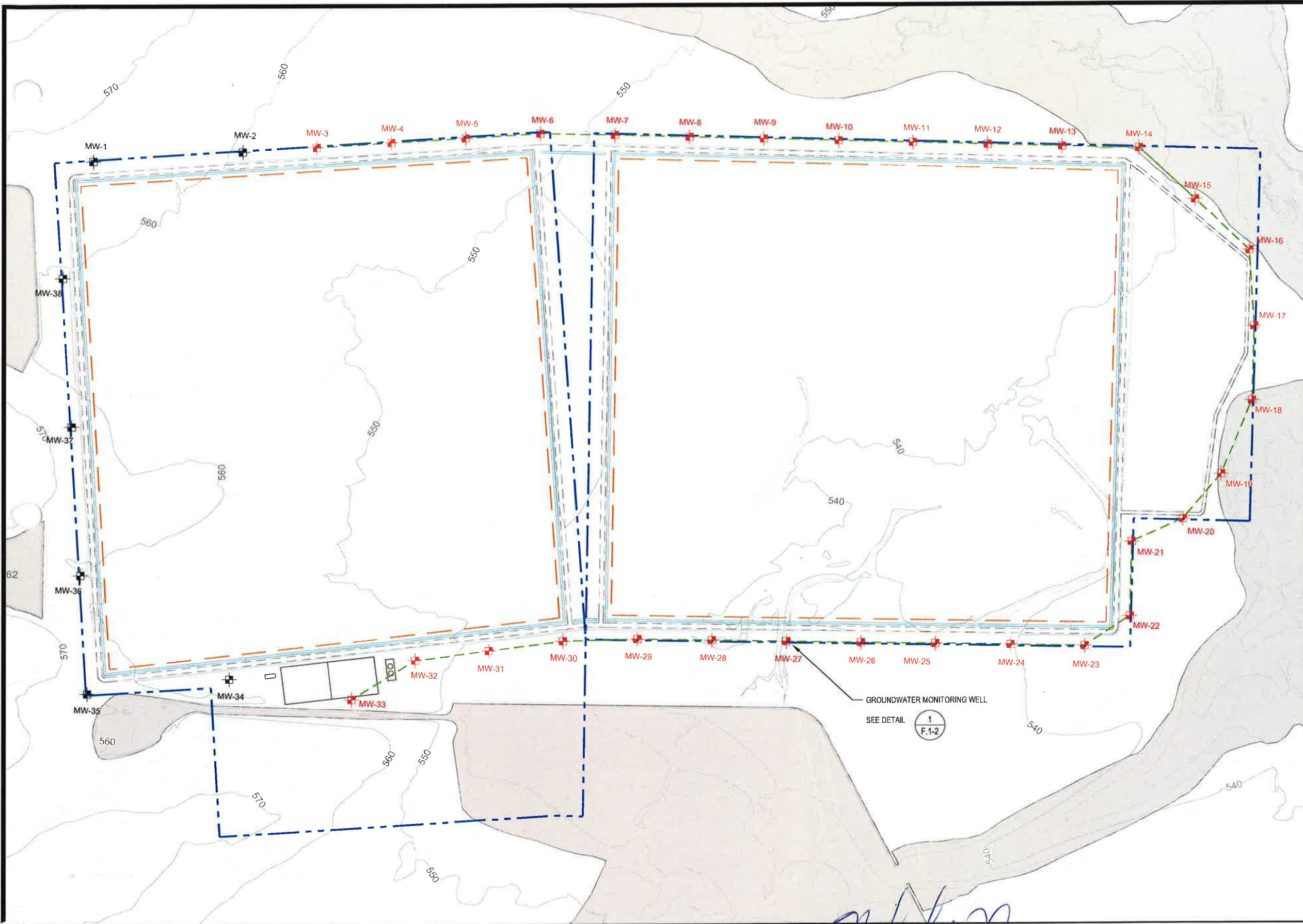
The seal is circular with a five-pointed star in the center. The text around the star reads "STATE OF TEXAS" at the top and "REGISTERED PROFESSIONAL ENGINEER" at the bottom. In the middle, it says "MICHAEL W. ODEN" and "67165". A handwritten signature "Michael W. Oden" is written across the bottom of the seal.

Table of Contents

III-F.1-1 Groundwater Monitoring System Plan1
III-F.1-2 Typical Groundwater Monitoring Well Detail.....2



This document is released for the purpose of permitting only under the authority of Michael W. Oden, P.E. #67165. It is not to be used for bidding or construction. Texas Registered Engineering Firm F-5650.



LEGEND

- PERMIT BOUNDARY
- WASTE UNIT BOUNDARY
- PERIMETER DITCH
- PERIMETER ACCESS ROAD
- MW-1 GROUNDWATER MONITORING WELL (UPGRADIENT)
- GW-10 GROUNDWATER MONITORING WELL (DOWNGRADIENT)
- CLOMR 100-YEAR FLOODPLAIN
- POINT OF COMPLIANCE (P.O.C.)

NOTES

1. EXISTING CONTOURS DEVELOPED FROM SITE AERIAL TOPOGRAPHIC SURVEY BY DALLAS AERIAL SURVEYS ON FEBRUARY 15, 2010.
2. FOR CLARITY, NOT ALL SITE FEATURES MAY BE SHOWN.
3. THE NEED FOR FLEXIBILITY TO ACCOMMODATE ADJUSTMENTS AND MODIFICATIONS IS ANTICIPATED CONSIDERING THE SIZE, COMPLEXITY, AND LIFE OF THE PROJECT.
4. MW-3 TO MW-33 ARE DOWNGRADIENT ALONG P.O.C.
5. MW-1, MW-2, AND MW-34 TO MW-38 ARE UPGRADIENT.

REV. NO.	DATE	DESCRIPTION
1	9/2015	NOD 1

CBI CB&I Environmental & Infrastructure, Inc.
 TBPE FIRM F-5650

Michael W. Oden

9-18-2015

**PESCADITO ENVIRONMENTAL RESOURCE CENTER
 WEBB COUNTY, TEXAS
 MSW 2374**

GROUNDWATER MONITORING SYSTEM PLAN

PROJ. NO.: 148866	DATE: APRIL 2015
DESIGNED BY: -	DRAWING NO. III
DRAWN BY: MTE	F.1-1
CHECKED BY: RDS	1 OF 2 SHEETS
APPROVED BY: MWQ	