

**Part III
Attachment III-C
Appendix III-C.2**

FACILITY SURFACE WATER DRAINAGE DRAWINGS

**Pescadito Environmental Resource Center
MSW No. 2374
Webb County, Texas**

PESCADITO
ENVIRONMENTAL RESOURCE CENTER

**Initial Submittal March 2015
Supplement April 2015
Revised September 2015
Revised August 2016**

**Prepared for:
Rancho Viejo Waste Management, LLC
1116 Calle del Norte
Laredo, TX 78041**

**Prepared by:
CB&I Environmental and
Infrastructure, Inc.**



**12005 Ford Rd, Suite 600
Dallas, TX 75234**




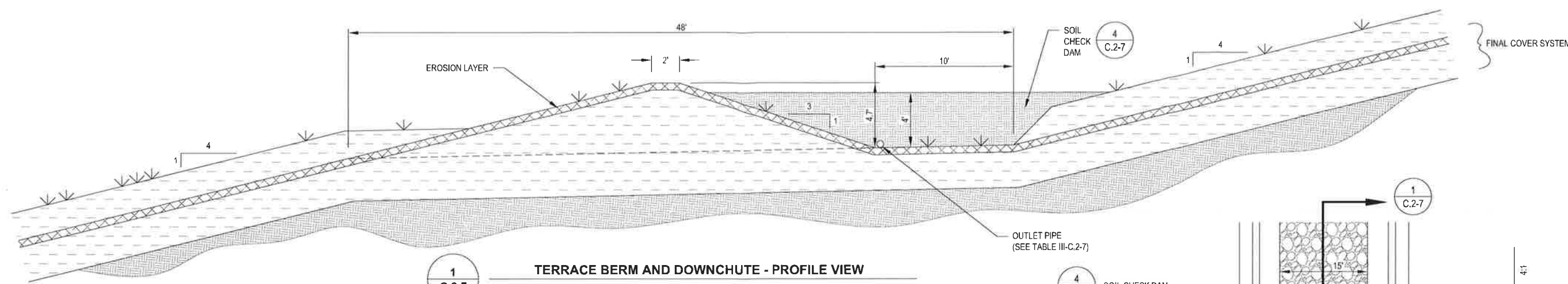
Table of Contents

III-C.2-1	Pre-Development Conditions – Regional Overview.....	1
III-C.2-2	Pre-Development Conditions – Facility and Immediate Surroundings	2
III-C.2-3	Intermediate Development Conditions – Regional Overview	3
III-C.2-4	Intermediate Development Conditions – Facility and Immediate Surroundings.....	4
III-C.2-5	Post-Development Conditions – Facility and Immediate Surroundings.....	5
III-C.2-6	Post-Development Stormwater Feature Overview	6
III-C.2-7	Terrace Berm, Downchute, and Perimeter Channel Details	7
III-C.2-8	Perimeter Channel Culvert Details	8
III-C.2-9	Perimeter Channel Drainage Profiles (A and B).....	9
III-C.2-10	Perimeter Channel Drainage Profiles (C, D, E and F).....	10
III-C.2-11	Detention Basin Plan, Profile and Details (1 of 2).....	11
III-C.2-12	Detention Basin Plan, Profile, and Details (2 of 2).....	12
III-C.2-13	Erosion Control Details	13
III-C.2-14	100-Year Floodplain Cross Section Plan View	14
III-C.2-15	100-Year Floodplain Cross Section Profile View.....	15

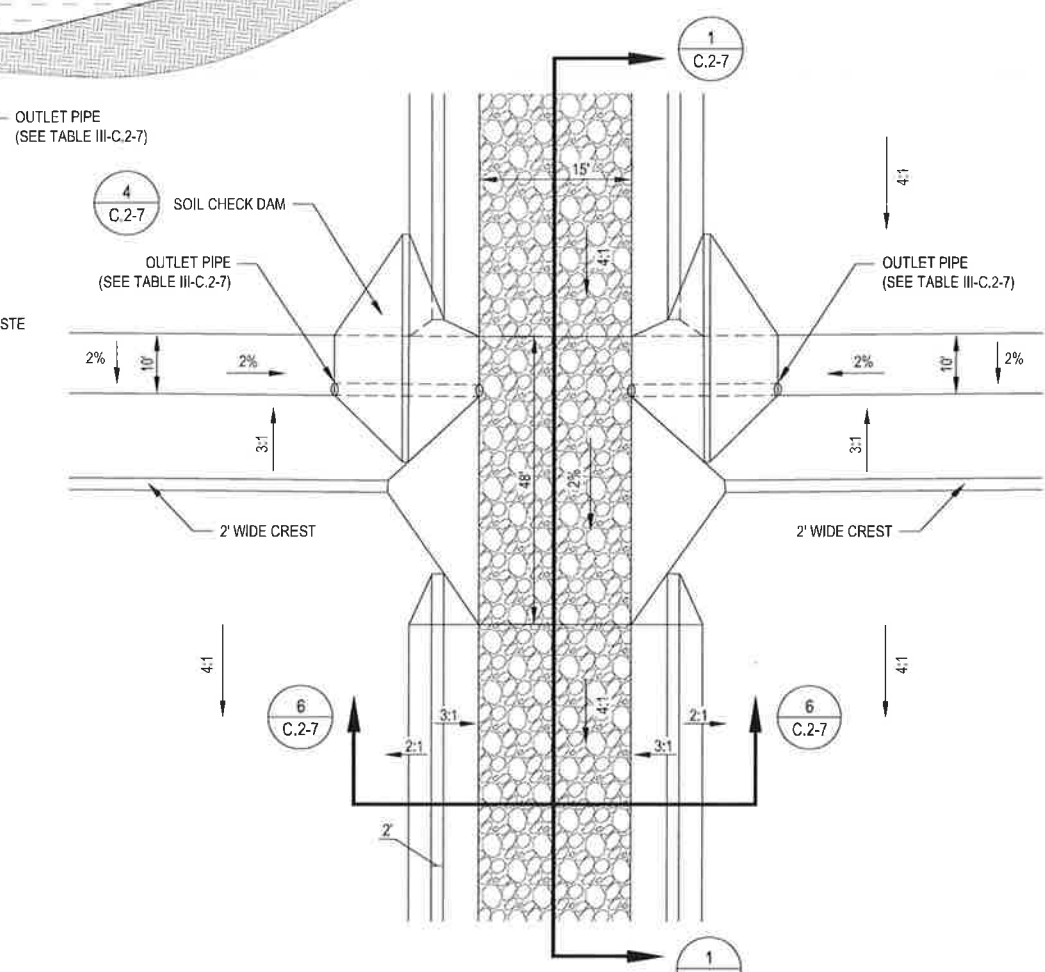
8-4-2016



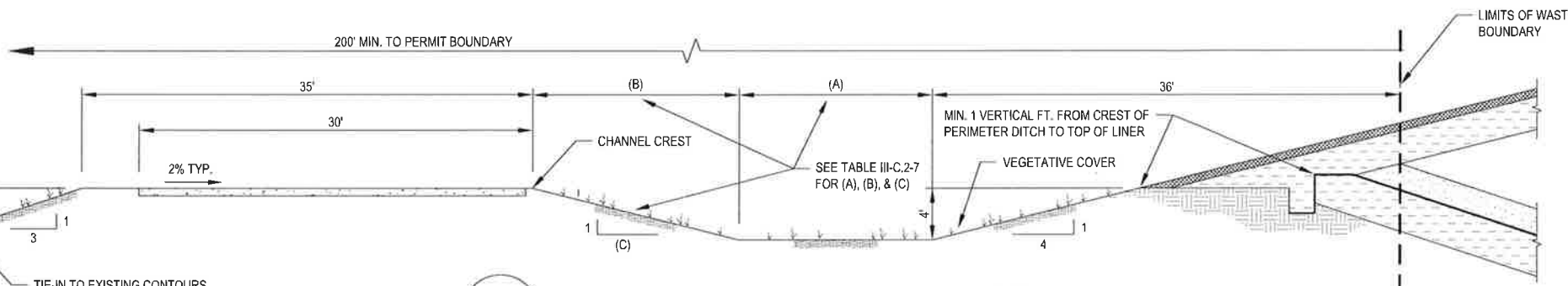
This document is released for the purpose of permitting only under the authority of Michael W. Oden, P.E. #67165. It is not to be used for bidding or construction. Texas Registered Engineering Firm F-5650



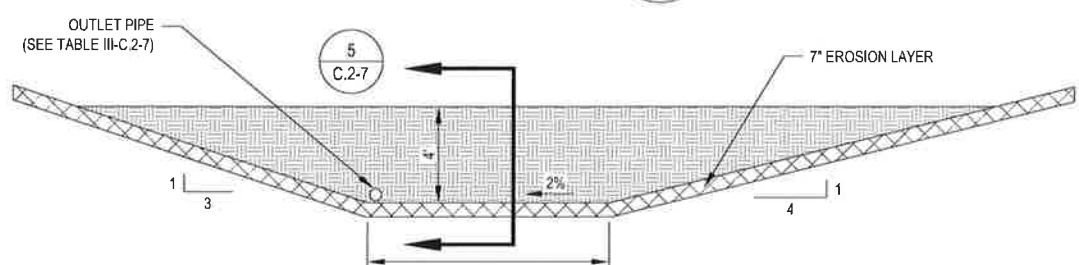
1 C.2-7 TERRACE BERM AND DOWNCHUTE - PROFILE VIEW
NOT TO SCALE



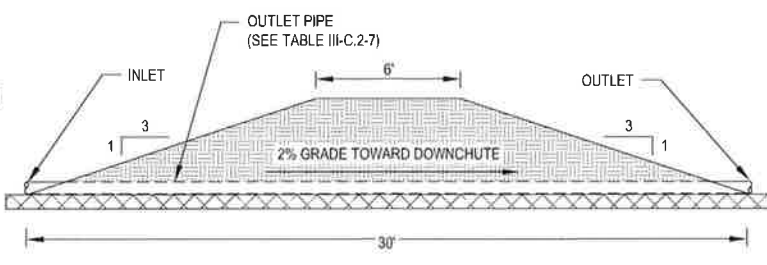
3 C.2-7 TERRACE BERM AND DOWNCHUTE - PLAN VIEW
NOT TO SCALE



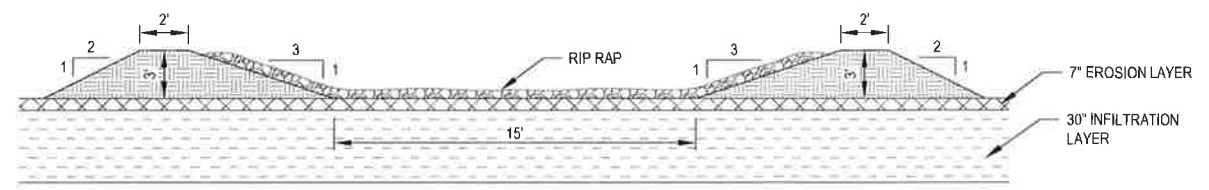
2 C.2-7 PERIMETER DITCH AND ROAD SECTION
NOT TO SCALE



4 C.2-7 TYPICAL SOIL CHECK DAM PROFILE
NOT TO SCALE



5 C.2-7 TYPICAL SOIL CHECK DAM SECTION
NOT TO SCALE



6 C.2-7 TYPICAL DOWNCHUTE SECTION
NOT TO SCALE

TABLE III-C.2-7			
DETAIL CALLOUT	OBJECT	NORTH UNIT SIZE	SOUTH UNIT SIZE
2	(A)	15'	40'
2	(B)	16'	12'
2	(C)	4'	3'
3	OUTLET PIPE	14"	7"
4	OUTLET PIPE	14"	7"
5	OUTLET PIPE	14"	7"

REV. NO.	DATE	DESCRIPTION
2	8/2016	REVISED FINAL COVER NOTATION
1	9/2015	NGD 1

CBI CB&I Environmental & Infrastructure, Inc.
TBPE FIRM F-5850



Michael W. Oden
8-4-2016

THIS DOCUMENT IS RELEASED FOR THE PURPOSE OF PERMITTING UNDER THE AUTHORITY OF MICHAEL W. ODEN, P.E. 67165.

**PESCADITO ENVIRONMENTAL RESOURCE CENTER
WEBB COUNTY, TEXAS
MSW 2374**

**FACILITY SURFACE WATER DRAINAGE REPORT
TERRACE BERM, DOWNCHUTE, AND PERIMETER CHANNEL DETAILS**

PROJ. NO.:	148866	DATE:	APRIL 2015
DESIGNED BY:	-	DRAWING NO.:	III C.2-7
DRAWN BY:	MTE		
CHECKED BY:	RDS		
APPROVED BY:	MWO		