

**Part III  
Attachment III-F  
Appendix III-F.1**

**GROUNDWATER MONITORING PLAN FIGURES**

**Pescadito Environmental Resource Center  
MSW No. 2374  
Webb County, Texas**

**PESCADITO**  
ENVIRONMENTAL RESOURCE CENTER


**Initial Submittal March 2015  
Revised September 2015**

**Prepared for:  
Rancho Viejo Waste Management, LLC  
1116 Calle del Norte  
Laredo, TX 78041**

**Prepared by:  
CB&I Environmental and  
Infrastructure, Inc.**




**12005 Ford Rd, Suite 600  
Dallas, TX 75234**



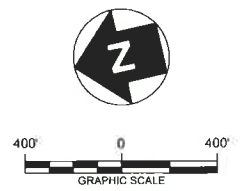
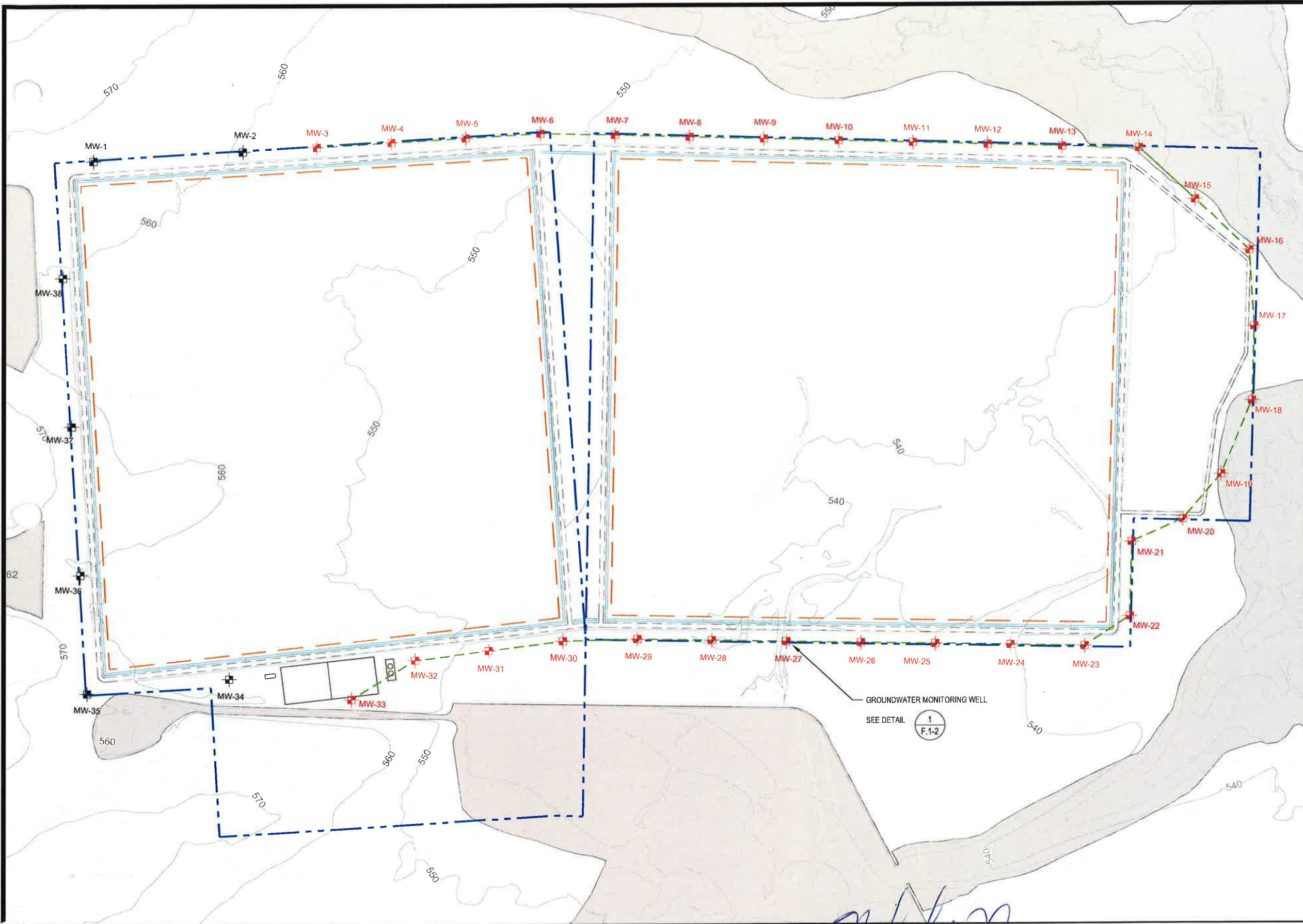
# Table of Contents

III-F.1-1 Groundwater Monitoring System Plan .....1  
III-F.1-2 Typical Groundwater Monitoring Well Detail.....2

9-18-2015



This document is released for the purpose of permitting only under the authority of Michael W. Oden, P.E. #67165. It is not to be used for bidding or construction. Texas Registered Engineering Firm F-5650.



**LEGEND**

- PERMIT BOUNDARY
- WASTE UNIT BOUNDARY
- PERIMETER DITCH
- PERIMETER ACCESS ROAD
- MW-1 GROUNDWATER MONITORING WELL (UPGRADIENT)
- GW-10 GROUNDWATER MONITORING WELL (DOWNGRADIENT)
- CLOMR 100-YEAR FLOODPLAIN
- POINT OF COMPLIANCE (P.O.C.)

**NOTES**

1. EXISTING CONTOURS DEVELOPED FROM SITE AERIAL TOPOGRAPHIC SURVEY BY DALLAS AERIAL SURVEYS ON FEBRUARY 15, 2010.
2. FOR CLARITY, NOT ALL SITE FEATURES MAY BE SHOWN.
3. THE NEED FOR FLEXIBILITY TO ACCOMMODATE ADJUSTMENTS AND MODIFICATIONS IS ANTICIPATED CONSIDERING THE SIZE, COMPLEXITY, AND LIFE OF THE PROJECT.
4. MW-3 TO MW-33 ARE DOWNGRADIENT ALONG P.O.C.
5. MW-1, MW-2, AND MW-34 TO MW-38 ARE UPGRADIENT.

REV. NO.	DATE	DESCRIPTION
1	9/2015	NOD 1

**CBI** CB&I Environmental & Infrastructure, Inc.  
TBPE FIRM F-5650

*Michael W. Oden*

9-18-2015

**PESCADITO ENVIRONMENTAL RESOURCE CENTER  
WEBB COUNTY, TEXAS  
MSW 2374**

**GROUNDWATER MONITORING SYSTEM PLAN**

PROJ. NO.: 148866	DATE: APRIL 2015
DESIGNED BY: -	DRAWING NO. III
DRAWN BY: MTE	<b>F.1-1</b>
CHECKED BY: RDS	1 OF 2 SHEETS
APPROVED BY: MWQ	